








# Map 10

N.H. Forest Legacy Amendment Assessment of Need.

## Proposed Forest Legacy Areas

Map Key:

-  County Boundaries
-  Municipal Boundaries
-  Water Features
-  Existing Forest Legacy Area
-  Proposed Expanded Forest Legacy Area
-  Proposed Monadnock/Merrimack Uplands
-  Proposed Pawtuckaway & Lakes Coastal Plain

